Analysis of Zoning Changes in Phoenix AZ

National Science Foundation
Central Arizona-Phoenix Long Term Ecological Reseach Project

Student Researcher - Annie Hale
Co-Author- Professor Emily Talen, PhD.

Date	Zoning Map reviewing all zoning patterns of change	Historic Photos showing on the ground character	Zoning Map reviewing residential zoning patterns of change

1930

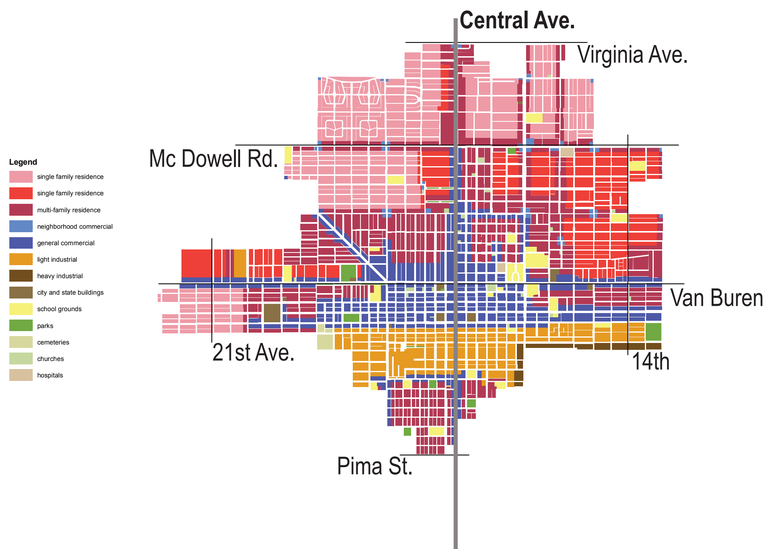

1910-Washington Street scene

1934-Granada Street and 16th Street in Phoenix

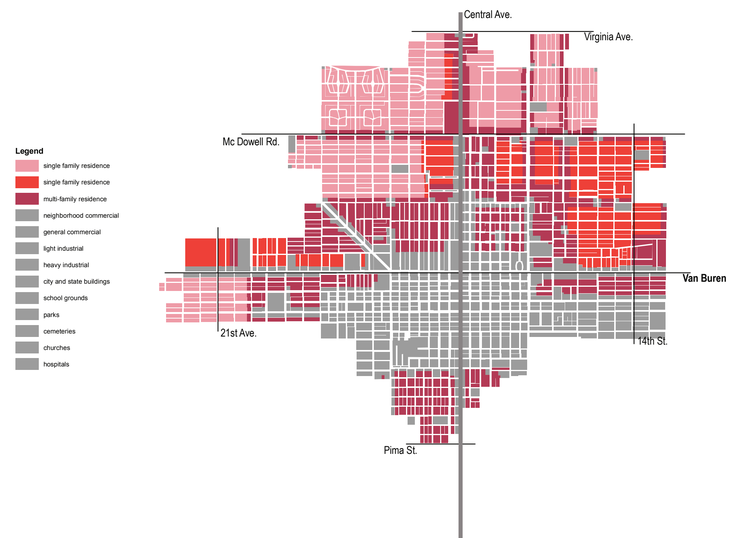

1940

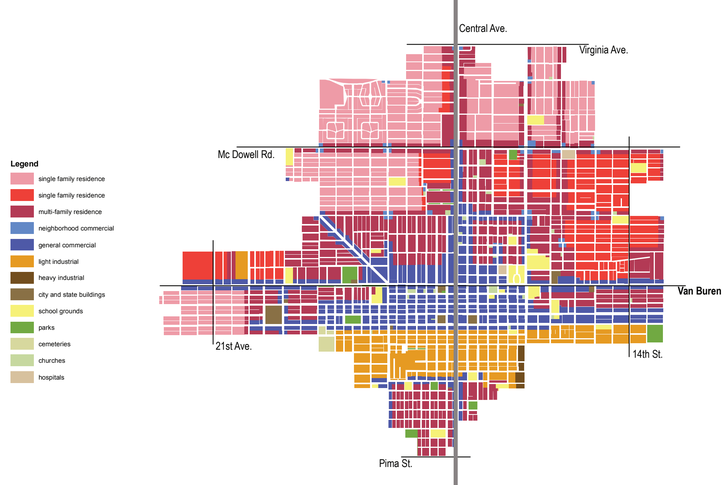

1935-Works Progress Administration construction on East Van Buren Street in Phoenix (Ariz.)

1940-Palm Lane and Central

1940-Washington Street scene showing buses,Kress 5.10 store,JCpenney, stores

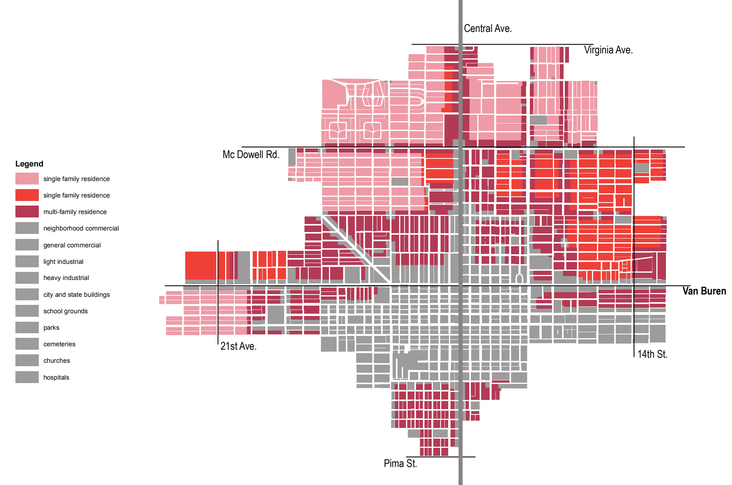

1968

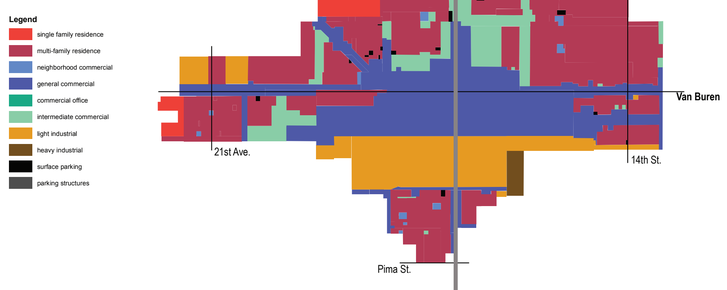

1948-Central Ave. looking north

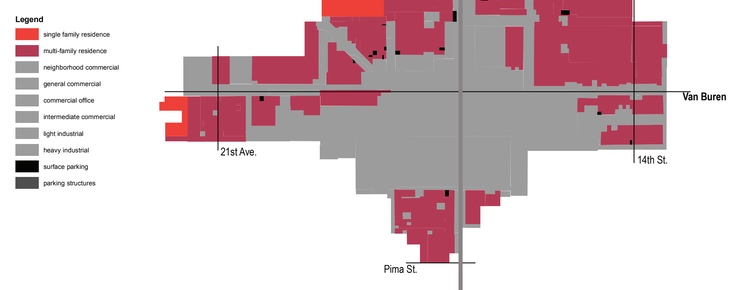

1978

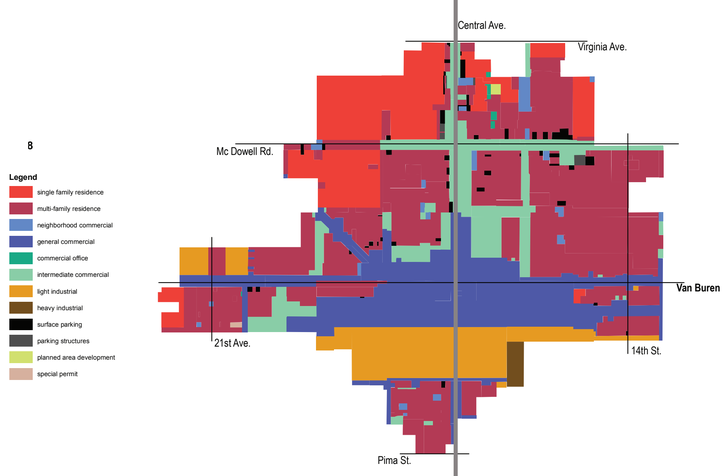

1967-1St. Avenue at Monroe Street in Phoenix

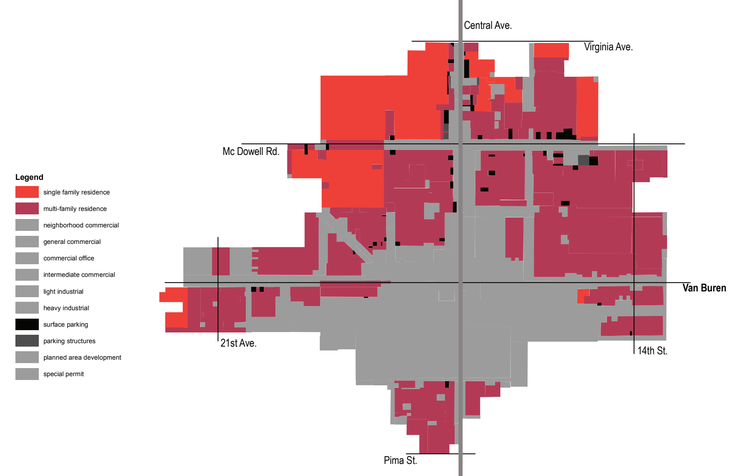

1988

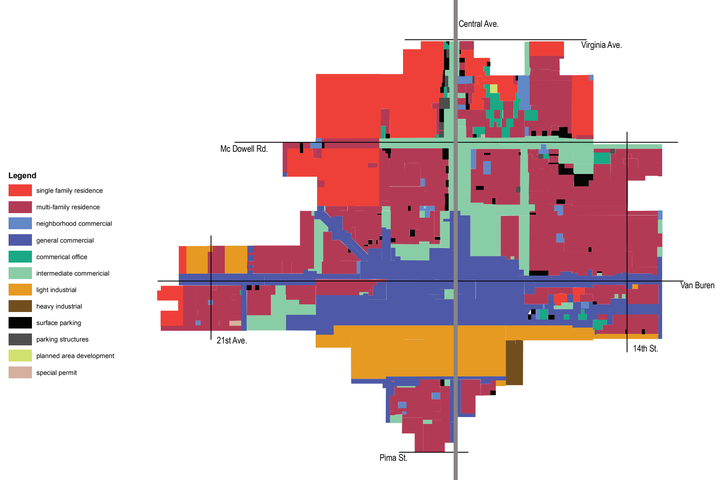

1972-7th Ave. and Washington

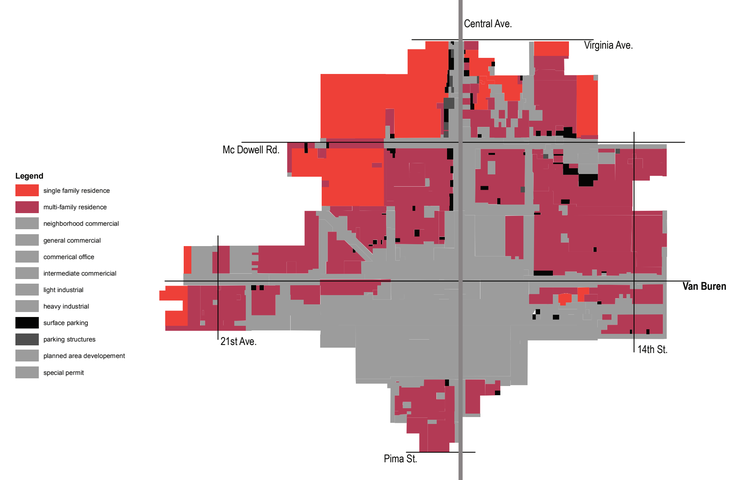

1978-street scene at Jefferson Avenue and 3rd Avenue in Phoenix

1998

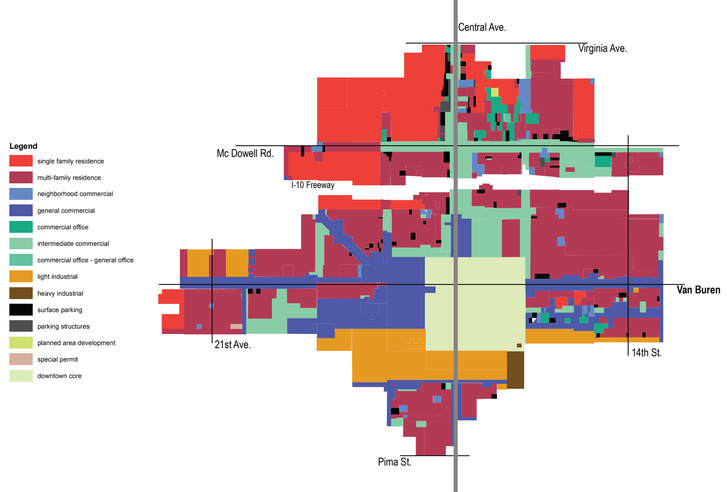


2010-Palm Lane and Central

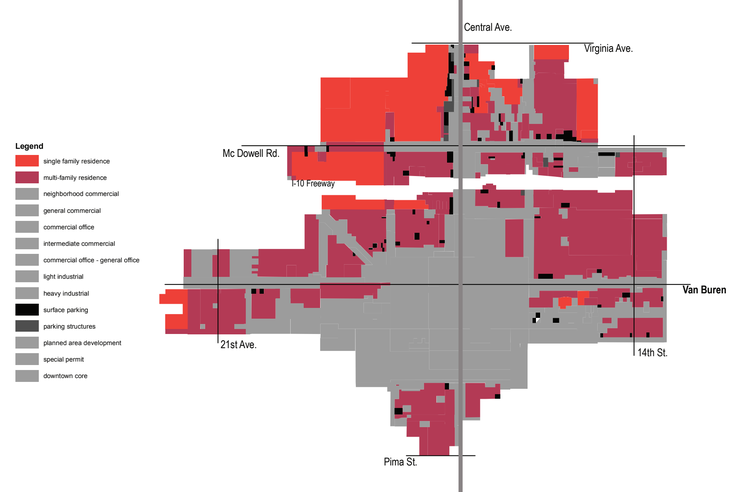

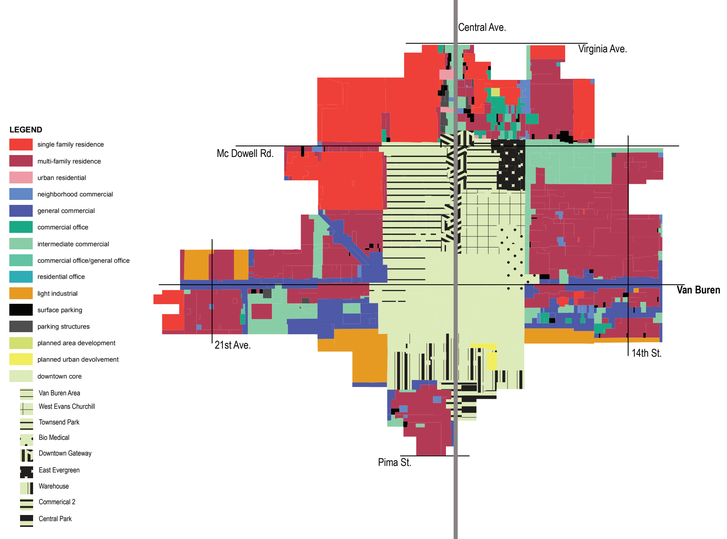

2010-1St. Avenue at Monroe Street in Phoenix

2010-street scene at Jefferson Avenue and 3rd Avenue in Phoenix

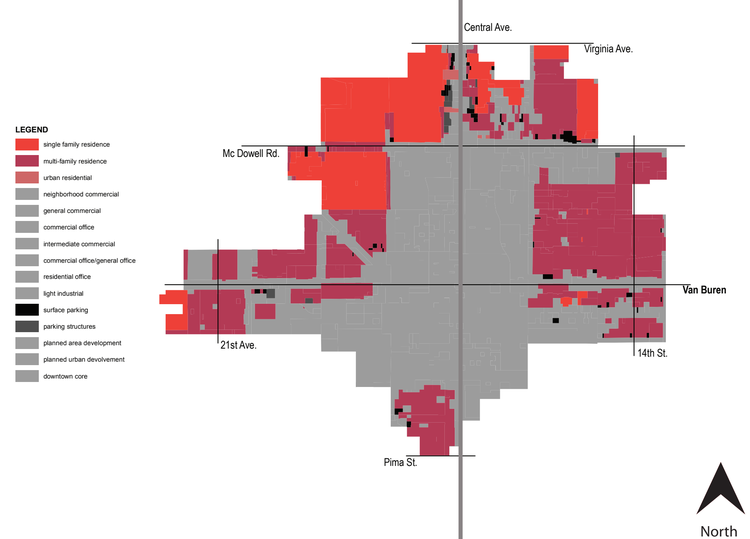

2008

North
Drawings NTS
2010